

**CSL RELIANCE**

**Glebe Island Berth 1  
Compliance Noise Monitoring Report**

Prepared for: Port Authority of New South Wales

SLR Ref: 610.04309  
Version No: -v1.0  
February 2018



## PREPARED BY

SLR Consulting Australia Pty Ltd  
ABN 29 001 584 612  
2 Lincoln Street  
Lane Cove NSW 2066 Australia  
(PO Box 176 Lane Cove NSW 1595 Australia)  
T: +61 2 9427 8100 F: +61 2 9427 8200  
E: sydney@slrconsulting.com www.slrconsulting.com

## BASIS OF REPORT

This report has been prepared by SLR Consulting Australia Pty Ltd with all reasonable skill, care and diligence, and taking account of the timescale and resources allocated to it by agreement with Port Authority of New South Wales. Information reported herein is based on the interpretation of data collected, which has been accepted in good faith as being accurate and valid.

This report is for the exclusive use of No warranties or guarantees are expressed or should be inferred by any third parties. This report may not be relied upon by other parties without written consent from SLR

SLR disclaims any responsibility to the Client and others in respect of any matters outside the agreed scope of the work.

## DOCUMENT CONTROL

Reference	Date	Prepared	Checked	Authorised
610.04309-R78-v0.1	22 February 2018	Nicholas Vandenberg	John Sleeman	Draft
610.04309-R78-v1.0	23 February 2018	Nicholas Vandenberg	Mark Russell	Mark Russell

## CONTENTS

<b>1</b>	<b>INTRODUCTION</b> .....	<b>4</b>
<b>2</b>	<b>SITE DESCRIPTION</b> .....	<b>4</b>
	2.1 EPA Environment Protection Licence .....	5
	2.2 Measurement Locations .....	5
<b>3</b>	<b>MEASUREMENT METHODOLOGY AND INSTRUMENTATION</b> .....	<b>6</b>
<b>4</b>	<b>RESULTS AND ANALYSIS</b> .....	<b>7</b>
<b>5</b>	<b>CONCLUSION</b> .....	<b>11</b>

## DOCUMENT REFERENCES

### TABLES

Table 1	Licence Noise Limits Measured in dBA.....	5
Table 2	Noise Survey Instrumentation.....	7
Table 3	Measured Noise Levels - CSL Reliance Unloading Salt .....	8
Table 4	CSL Reliance "Reference" Noise Level.....	8
Table 5	Assessment of Measured/Predicted Noise Levels Against LAeq(15minute) Evening Noise Limits ...	9
Table 6	Assessment of Predicted Noise Levels Against LAeq(evening) Noise Limits.....	9
Table 7	Assessment of Measured/Predicted Noise Levels Against LAeq(15minute) Night-time Noise Limits .....	9
Table 8	Assessment of Predicted Noise Levels Against LAeq(night) Noise Limits .....	9

### FIGURES

Figure 1	White Bay/Glebe Island Layout with Attended Noise Monitoring Locations .....	6
Figure 2	Evening Noise Limits, Predicted and Measured Noise Levels .....	10
Figure 3	Night-time Noise Limits, Predicted and Measured Noise Levels .....	10

### APPENDICES

Appendix A Acoustic Terminology

## 1 Introduction

SLR Consulting Australia Pty Ltd (SLR Consulting) has been commissioned by the Port Authority of New South Wales (Port Authority of NSW) to conduct monitoring of noise emissions during the unloading of the “CSL Reliance” (a bulk cargo vessel) at Glebe Island Berth 1 (GI-1), as required by Clause M4.1 of the EPA’s Environment Protection Licence (Licence No 13008). This report provides the results of the monitoring as required by Clause R3.5 of the Licence.

Noise measurements have been conducted whilst the ship was berthed at GI-1 (running ship auxiliary power unit (APU), ventilation fans) at three locations considered representative of the potentially most exposed residential receivers. The locations are at Balmain to the west, Glebe to the south and Pyrmont to the east of GI-1. Measurements at the three representative locations have been conducted with the vessel berthed during the night-time, noting the unloading of bulk salt from the ship to the wharf was conducted only during daytime hours. The measurements were conducted at GI-1 between 8.20 pm 18 February 2018 and 12.41 am on 19 February 2018 after the ship arrived at 11:23 pm on 17 February 2018.

## 2 Site description

The Glebe Island Port facility is located north of Anzac Bridge between Johnsons Bay and White Bay on Glebe Island. The facility occupies approximately 40 hectares of waterfront land and forms a crescent around Glebe Island, with a water frontage of about 1,400 m in length.

The facility layout comprises the following main elements:

- Two berths on the eastern side of Glebe Island designated GI-1 and GI-2, and two berths on the western side designated GI-7 and GI-8;
- Concrete/asphalt area previously used for vehicle storage; and
- Internal road continuing from Sommerville Road providing truck access to the storage areas of Berths 1 to 2.

The adjacent White Bay facility to the west of Glebe Island consists of 5 berths on the northern side of White Bay.

Berth 1 is located approximately at the southern end of the eastern port side of Glebe Island, as shown in **Figure 1**. To the east of the site are a number of recently constructed multilevel apartments which are part of the Jackson’s Landing development. North of Glebe Island is located the Balmain peninsula, and to the south and on the opposite side of Blackwattle Bay is located Glebe Point.

## 2.1 EPA Environment Protection Licence

The licence specifies noise limits in the table of Section L2, these are reproduced in **Table 1**.

**Table 1 Licence Noise Limits Measured in dBA**

Residence Most Affected by Noise	Day		Evening		Night		
	LAeq(15minute)	LAeq(period)	LAeq(15minute)	LAeq(period)	LAeq(15minute)	LAeq(period)	LA1(1minute)
Balmain	Not applicable	Not applicable	53	50	48	45	56
Glebe	Not applicable	Not applicable	53	50	48	45	60
Pymont	Not applicable	Not applicable	53	50	48	45	61

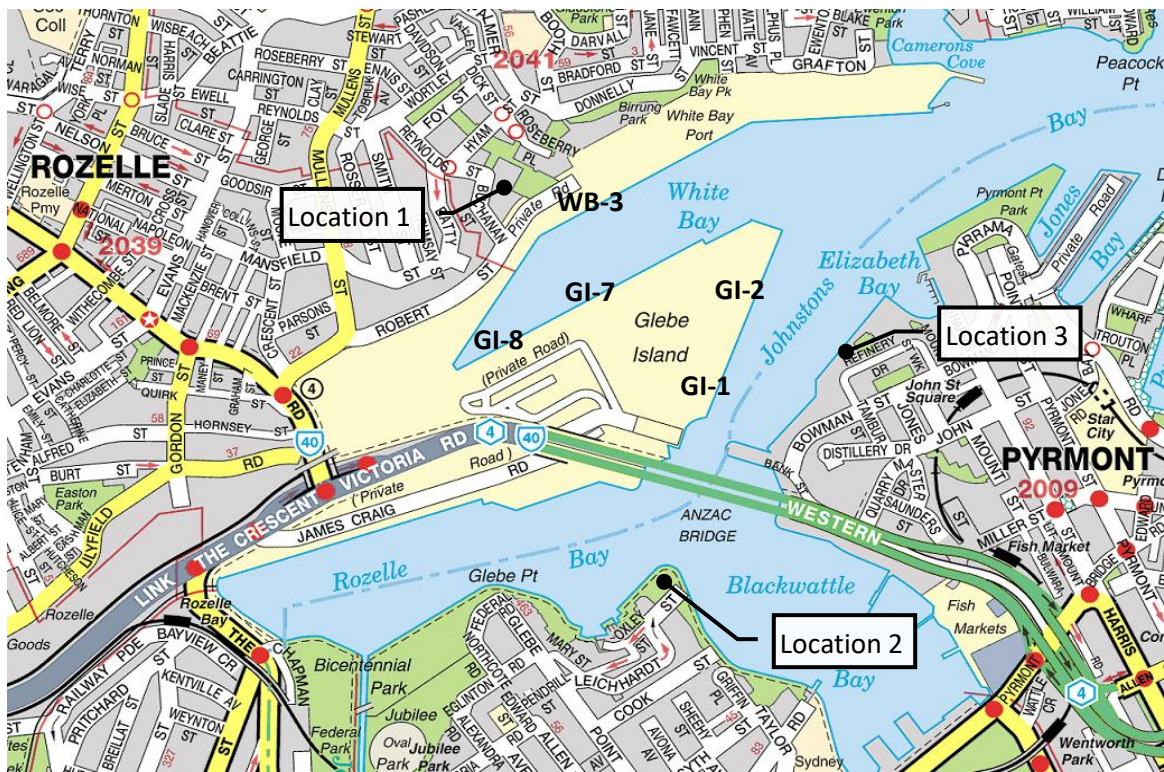
Section M4.1 of the licence requires that the licensee must arrange for an accredited acoustic consultant to monitor noise from the premises “*at the most affected noise sensitive receiver in Balmain, Glebe and Pymont, to determine whether the activities at the premises comply with the noise limits specified in condition L2*”.

## 2.2 Measurement Locations

The table from Section L2 specifies noise limits at ‘*the residence most affected by noise*’ at Balmain, Glebe and Pymont. Accordingly, we have measured ambient noise levels at the closest residences at these areas which are shown in **Figure 1** as follows:

- **Location 1:** Balmain - at ground level adjacent to and east of the apartment building located at 1 Reynolds Street. This location is 645 m north-west of GI-1.
- **Location 2:** Glebe - at ground level adjacent to and east of 53 Leichhardt St, Glebe. This location is 545 m south of GI-1.
- **Location 3:** Pymont - at ground level adjacent to and west of the Jackson’s Landing apartment building located at Refinery Drive, Pymont. This location is 220 m east of GI-1.

Figure 1 White Bay/Glebe Island Layout with Attended Noise Monitoring Locations



### 3 Measurement Methodology and Instrumentation

The licence calls for LAeq (A-weighted equivalent continuous) sound pressure level measurements to be carried out at “the residence most affected by noise” at Balmain, Glebe and Pyrmont. Furthermore, the noise monitoring is required to be undertaken over a period of sufficient duration to ensure representative results from all activities and combinations of activities that would be expected to occur. The activities during this visit of the bulk salt carrier were auxiliary engines and associated ventilation systems, with the ship unloading to wharf located hoppers and loading of salt into trucks from the hoppers only occurring during the day. Noise monitoring was conducted during the evening and night-time in order to determine compliance with the noise limits.

Attended noise level measurements were carried out at 1.5 m above ground level at Reynolds Street, Balmain, 1.5 m above ground at Leichhardt Street, Glebe, and 1.5 m above ground at Bowman Street, Pyrmont.

A “reference” measurement was conducted in close proximity to the CSL Reliance, where the noise environment was dominated by vessel related noise. The “reference” measurement was then used as a basis for the estimation of GI-1 activity related noise at the receivers of interest.

An equivalent ship sound power level was calculated based on the “reference” measurement and noise contributions related to the bulk cargo handling were estimated at each noise sensitive location.

In accordance with the licence the noise monitoring was undertaken in accordance with Australian Standard AS 2659.1-1988 “Guide to the use of Sound-Measuring Equipment Part 1 - Portable Sound Level Meters”, and monitoring guidance was provided by the Industrial Noise Policy (INP).



All items of acoustic instrumentation employed during the noise monitoring surveys were designed to comply with the requirements of AS IEC 61672.1 2004: “*Electroacoustics-Sound level meters-Specifications*” and carried appropriate and current NATA (or manufacturer) calibration certificates. Calibration was checked prior to and subsequent to the noise survey. Any drift in calibration was within 0.5 dBA and therefore considered acceptable.

The survey instrumentation used during the studies is set out in **Table 2**.

**Table 2 Noise Survey Instrumentation**

Type	Serial Number	Instrumentation Description
2270	3008204	Brüel & Kjær Modular Precision Sound Level Meter
4189	2983643	Brüel & Kjær 12.5 mm Pre-polarised Condenser Microphone
-	39482	Svantek Calibrator

Given the relatively constant nature of noise related to the vessel, short-term measurements (of 15 minute duration) are usually considered to be sufficient to provide adequate information to enable an estimate of the  $L_{Aeq(Period)}$  noise levels at the selected residential receivers. On this occasion however, the ambient noise environment was dominated by other sources at Locations 1 and at Location 2 during the night-time and the  $L_{Aeq(15minute)}$  and  $L_{Aeq(night)}$  source noise levels were not able to be estimated accurately based on the measurements.

A brief description of acoustic terminology used in this report is presented in **Appendix A**

## 4 Results and Analysis

The results of the attended noise measurements are summarised in **Table 3**. It should be noted that the measured noise levels presented below include noise from the bulk cargo handling facility at GI -1 as well as ambient noise unrelated to the facility.

**Table 3 Measured Noise Levels - CSL Reliance Unloading Salt**

Address	Start Time	LAeq	LA90	GI-1 Related LAmx Range	Comments
Reynolds Street (Balmain/Rozelle)	8:20 pm 18/02/17 (Evening)	50 dBA	48 dBA	Non observed	Ambient dominated by the general urban hum, Anzac Bridge Traffic, water noise and other vessels. CSL Reliance faintly audible during the evening and night-time
	12.26 am 19/02/18 (night)	45 dBA	44 dBA	Non observed	
Leichhardt Street (Glebe)	8:48 pm 18/02/17 (Evening)	56 dBA	55 dBA	Non observed	Ambient dominated by Anzac Bridge Traffic and water noise. CSL Reliance not audible during the evening/night
	11.25 pm 18/02/18 (night)	53 dBA	51 dBA	Non observed	
Bowman Street (Pyrmont)	9:25 pm 18/02/18 (Evening)	53 dBA	52 dBA	Non observed	CSL Reliance dominated, also Anzac Bridge traffic & seagulls on occasion
	11.54 pm 18/02/18 (night)	51 dBA	50 dBA	Non observed	

Note The measurement periods used were considered being representative of the 15 minute ambient.

One measurement was carried out at the representative receiver at the Balmain site during the evening and night-time periods at 8.20 pm and 12:26 am respectively. At this location, the measurement was influenced by Anzac Bridge traffic, other local vessels and local traffic. The CSL Reliance was just audible above Victoria Road/City West Link/Anzac Bridge traffic, water noise and other local vessels during both periods.

One measurement was carried out at the representative Glebe location during the evening and night-time periods, at 8.48 pm and 11.25 pm respectively. At this location, noise from traffic on Anzac Bridge was dominating the ambient noise environment during both periods. The CSL Reliance was not audible above the Anzac Bridge traffic noise.

One measurement was carried out at the representative Pyrmont location during the evening and night-time periods, at 9.25 pm and 11:54 pm respectively. At this location, noise from the CSL Reliance was clearly audible, with contribution from Anzac Bridge traffic, seagulls and residents on occasion.

In order to confirm the contribution to the ambient by bulk cargo related noise, noise levels were predicted based on the reference measurements taken in close proximity of the CSL Reliance, where the noise environment was dominated by the vessel auxiliary power unit and ventilation system related noise.

**Table 4** presents the “reference” noise measurements carried out 76 m away from significant sources on the bulk cargo vessel CSL Reliance. The measurements were conducted on the GI-1 wharf. It was noted the main noise source from the ship was engine exhaust and ventilation fans.

**Table 4 CSL Reliance “Reference” Noise Level**

Reference	Location	Distance from Source	LAeq
1	GI-1	76 m	59 dBA



Calculations for the evening and night-time were performed using the reference measurements presented in **Table 4**. Predictions indicate vessel related LAeq noise levels of 39 dBA at Balmain, 35 dBA at Glebe and 50 dBA at Pyrmont. The predicted noise levels, at Balmain and Glebe, are well below the ambient and consistent with the CSL Reliance being not audible, or “barely audible”. At Pyrmont, the predicted noise level of 50 dBA is marginally lower than the measured overall LAeq level of 51 dBA during the night-time and the estimated contribution of 50 dBA.

A comparison of the predicted noise levels with the noise limits listed in the Licence Conditions are presented in **Table 5** and **Table 6** for the evening and **Table 7** and **Table 8** for the night-time.

**Table 5 Assessment of Measured/Predicted Noise Levels Against LAeq(15minute) Evening Noise Limits**

Prediction Location	Measured /Predicted LAeq Noise Levels	LAeq(15 minute) Noise Limits	LAeq (15 minute) Exceedance of Licence Limits
Reynolds Street (Balmain / Rozelle)	50/39 dBA	53 dBA	No exceedance
Leichhardt Street (Glebe)	56/ 35 dBA	53 dBA	No exceedance
Bowman Street (Pyrmont) <sup>1</sup>	53/50 dBA	53 dBA	No exceedance

**Table 6 Assessment of Predicted Noise Levels Against LAeq(evening) Noise Limits**

Prediction Location	Predicted LAeq Noise Levels	LAeq(evening) Noise Limits	LAeq Exceedance of Licence Limits
Reynolds Street (Balmain / Rozelle)	39 dBA	50 dBA	No exceedance
Leichhardt Street (Glebe)	35 dBA	50 dBA	No exceedance
Bowman Street (Pyrmont)	50 dBA	50 dBA	No exceedance

**Table 7 Assessment of Measured/Predicted Noise Levels Against LAeq(15minute) Night-time Noise Limits**

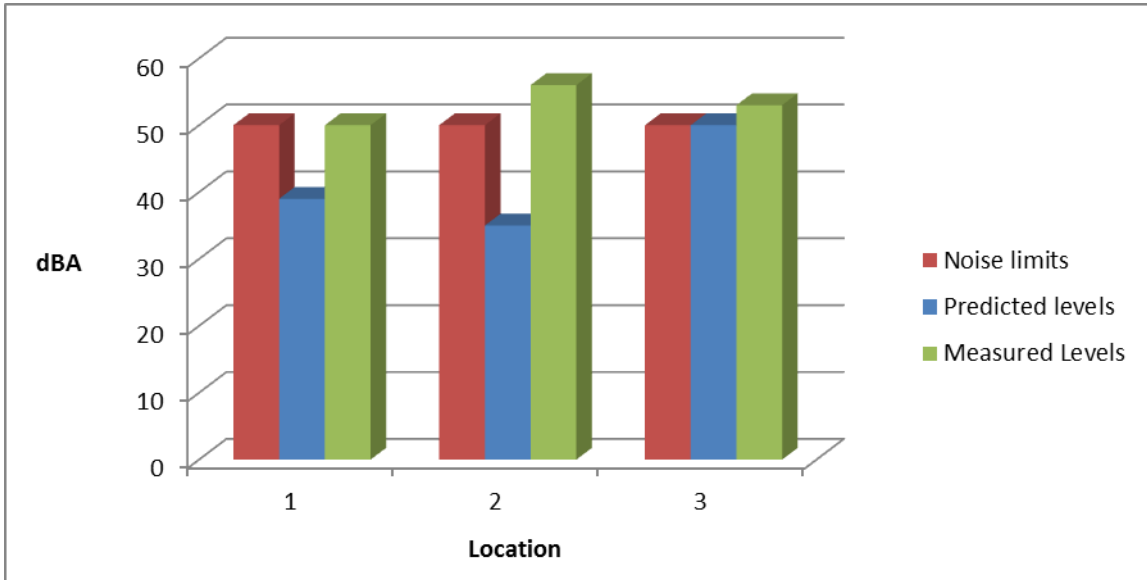
Prediction Location	Measured/Predicted LAeq Noise Levels	LAeq(15 minute) Noise Limits	LAeq (15 minute) Exceedance of Licence Limits
Reynolds Street (Balmain/Rozelle)	45/39 dBA	48 dBA	No exceedance
Leichhardt Street (Glebe)	53/35 dBA	48 dBA	No exceedance
Bowman Street (Pyrmont)	51/50 dBA	48 dBA	2 dBA exceedance

**Table 8 Assessment of Predicted Noise Levels Against LAeq(night) Noise Limits**

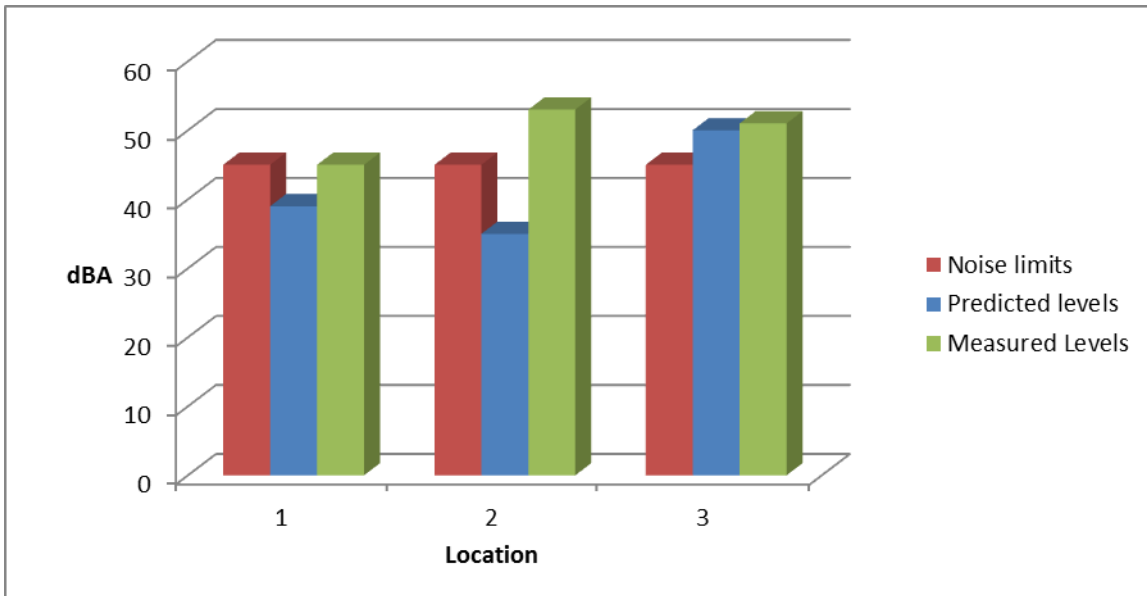
Prediction Location	Predicted LAeq Noise Levels	LAeq(night) Noise Limits	LAeq Exceedance of Licence Limits
Reynolds Street (Balmain/Rozelle)	39 dBA	45 dBA	No exceedance
Leichhardt Street (Glebe)	35 dBA	45 dBA	No exceedance
Bowman Street (Pyrmont)	50 dBA	45 dBA	5 dBA exceedance

The results in the tables are also presented graphically in **Figure 2** and **Figure 3** with Locations 1, 2 and 3 referring to Balmain, Glebe and Pyrmont respectively.

**Figure 2 Evening Noise Limits, Predicted and Measured Noise Levels**



**Figure 3 Night-time Noise Limits, Predicted and Measured Noise Levels**



Clause R3.5.3(v) of the Licence requires details of any remedial action. In this instance, no remedial action in terms of ceasing unloading was taken, as the Port Authority received no complaints from the community regarding noise from the CSL Reliance activity at GI-1 whilst unloading of the vessel was being undertaken at night. Complaints regarding noise during the evening and night were investigated and it was found that the key source of the noise (vessel generator) was unable to be reduced.

Attended noise monitoring was offered to complainants as required by Clause O4.5.2, and this was undertaken at three residences in Pyrmont. Results of this monitoring is to be reported separately to the residents.

## 5 Conclusion

Noise measurements were carried out during the CSL Reliance being berthed during the evening and night-time periods between 8.20 pm on the 18 February 2018 and 12.41 am on the 19<sup>th</sup> February 2018 after the ship arrived and had commenced daytime unloading operations. A reference noise measurement was also carried out in close proximity of the CSL Reliance vessel, where the noise environment was dominated by the GI-1 based bulk cargo handling noise sources. The reference level was then used to predict noise levels at the representative receivers in the absence of other surrounding activity related noise.

During the evening, it was found that  $L_{Aeq(15minute)}$  noise level complied with the Licence imposed noise limit at all representative receiver locations.

During the night-time, it was found that the  $L_{Aeq(15minute)}$  noise level exceeds the Licence imposed noise limit by 2 dB at the representative location in Pyrmont. Measured noise levels were marginally lower than predicted with contributions from other sources such as Anzac Bridge traffic. The  $L_{Aeq(night)}$  noise level based on the measured  $L_{Aeq(15minute)}$  noise level exceeds the Licence imposed noise limit by 5 dB.

At Balmain, the night-time ambient noise environment was dominated by traffic from the Anzac Bridge, local traffic and the urban hum and the  $L_{Aeq(15minute)}$  and the  $L_{Aeq(night)}$  contribution to the ambient by the CSL Reliance could not be measured, for comparison with the Licence conditions. Predicted noise levels at Balmain from the CSL Reliance bulk cargo unloading activities comply with the licence noise limits at this location.

At Glebe, the night-time ambient noise environment was dominated by traffic from the Anzac Bridge and the  $L_{Aeq(15minute)}$  and the  $L_{Aeq(night)}$  contribution to the ambient by the CSL Reliance could not be measured, for comparison with the Licence conditions. Predicted noise levels at Glebe from the CSL Reliance bulk cargo unloading activities comply with the licence noise limits at this location.

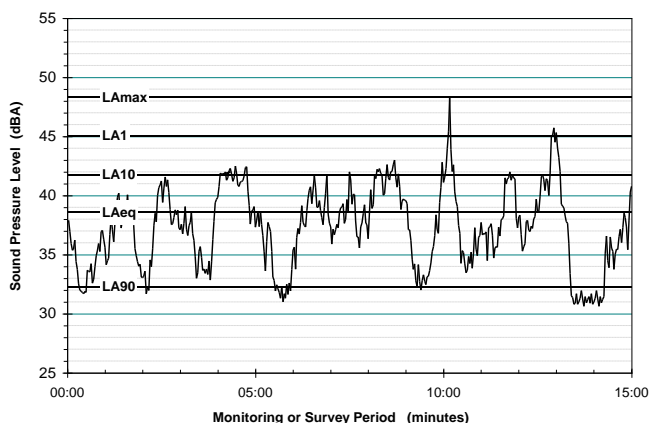
Bulk cargo terminal related maximum ( $L_{Amax}$ ) noise levels were not observed to cause an exceedance of the Licence imposed noise limits at Balmain, Glebe or Pyrmont during the evening and night-time measurement periods.

### Typical Noise Indices

This Report makes repeated reference to certain noise level descriptors, in particular the LA10, LA90 and LAeq and Lmax noise levels.

- The LA10 is the A-weighted sound pressure level exceeded 10% of a given measurement period and is utilised normally to characterise typical maximum noise levels.
- The LAeq is essentially the average sound level. It is defined as the steady sound level that contains the same amount of acoustical energy as a given time-varying sound over the same measurement period. The LAeq(period) is the measurement parameter used to describe the average sound level over the period. For daytime the period is 7 am to 6 pm, for evening 6 pm to 10 pm, and for night-time 10 pm to 7 am.
- The LA90 noise level is the A-weighted sound pressure level exceeded 90% of a given measurement period and is representative of the average minimum background sound level (in the absence of the source under consideration), or simply the “background” level.
- The Lmax is simply the maximum noise level and is often represented by the LA1(1min), being the level exceeded 1% of 1 minute, ie the noise level exceeded for 0.6 of a second.

### Graphical Display of Typical Noise Indices



### Typical Noise Levels

The following table presents examples of typical noise levels.

#### Typical Noise Levels

Sound Pressure Level (dBA)	Typical Source	Subjective Evaluation
130	Threshold of pain	Intolerable
120	Heavy rock concert	Extremely noisy
110	Grinding on steel	
100	Loud car horn at 3 m	Very noisy
90	Construction site with pneumatic hammering	
80	Kerb side of busy street	Loud
70	Loud radio or television	
60	Department store	Moderate
50	General Office	Quiet
40	Inside private office	Quiet
30	Inside bedroom	Very quiet
20	Unoccupied recording studio	Almost silent

### A-Weighting or dBA Noise Levels

The overall level of a sound is usually expressed in terms of dBA, which is measured using the “A-weighting” filter incorporated in sound level meters. These filters have a frequency response corresponding approximately to that of human hearing. People’s hearing is most sensitive to sounds at mid frequencies (500 Hz to 4000 Hz), and less sensitive at lower and higher frequencies. Thus, the level of a sound in dBA is a good measure of the “loudness” of that sound. Different sources having the same dBA level generally sound about equally as loud, although the perceived loudness can also be affected by the character of the sound (eg the loudness of human speech and a distant motorbike may be perceived differently, although they are of the same dBA level).

### Sensitivity of People to Noise Level Changes

A change of up to 3 dBA in the level of a sound is difficult for most people to detect, whilst a 3 dBA to 5 dBA change corresponds to a small but noticeable change in loudness. A 10 dBA change corresponds to an approximate doubling or halving in loudness.



ASIA PACIFIC OFFICES

**BRISBANE**

Level 2, 15 Astor Terrace  
Spring Hill QLD 4000  
Australia  
T: +61 7 3858 4800  
F: +61 7 3858 4801

**MELBOURNE**

Suite 2, 2 Domville Avenue  
Hawthorn VIC 3122  
Australia  
T: +61 3 9249 9400  
F: +61 3 9249 9499

**SYDNEY**

2 Lincoln Street  
Lane Cove NSW 2066  
Australia  
T: +61 2 9427 8100  
F: +61 2 9427 8200

**AUCKLAND**

68 Beach Road  
Auckland 1010  
New Zealand  
T: +64 27 441 7849

**CANBERRA**

GPO 410  
Canberra ACT 2600  
Australia  
T: +61 2 6287 0800  
F: +61 2 9427 8200

**NEWCASTLE**

10 Kings Road  
New Lambton NSW 2305  
Australia  
T: +61 2 4037 3200  
F: +61 2 4037 3201

**TAMWORTH**

PO Box 11034  
Tamworth NSW 2340  
Australia  
M: +61 408 474 248  
F: +61 2 9427 8200

**NELSON**

5 Duncan Street  
Port Nelson 7010  
New Zealand  
T: +64 274 898 628

**DARWIN**

5 Foelsche Street  
Darwin NT 0800  
Australia  
T: +61 8 8998 0100  
F: +61 2 9427 8200

**PERTH**

589 Hay Street  
Jolimont WA 6014  
Australia  
T: +61 8 9422 5900  
F: +61 8 9422 5901

**TOWNSVILLE**

Level 1, 514 Sturt Street  
Townsville QLD 4810  
Australia  
T: +61 7 4722 8000  
F: +61 7 4722 8001

**NEW PLYMOUTH**

Level 2, 10 Devon Street East  
New Plymouth 4310  
New Zealand  
T: +64 0800 757 695

**MACKAY**

21 River Street  
Mackay QLD 4740  
Australia  
T: +61 7 3181 3300

**ROCKHAMPTON**

rockhampton@slrconsulting.com  
M: +61 407 810 417